











Allegany – Limestone Central School Regular Run Bus Routes 2022-2023

RED = ALES Students Only, Blue = ALMHS Students Only, Green = Combined Pre-K – 12 Students

Route #	Bus Driver Signature/Print	Bus #	School District Roads, Communities, Safe Stop(s) and Intersections for Student Bus Services	Animal Designation
1	CARL MONKHOUSE	145	MHS ONLY: Five Mile Road From ALMHS North, Morgan Hollow Rd, Karl Rd, Ford Hollow, S Cooper Hill Rd, Church Rd, Chapel Hill, Pumpkin Hollow, Eaton Cross Rd, Wing Hollow Rd, West Five Mile to Chapin Cross Rd	N/A
2	ELAINE PETERS	147	MHS ONLY: Four Mile Rd, Lippert Hollow Rd, Hawthorn Lane, West Branch Rd, Boulder Ridge Rd, N 2 nd St.	N/A
3	VALERIE LIPPERT	130	Nichols Run Rd, NYS Route 16, Chipmonk Rd, Barse Track, Duke Center Rd, Indian Creek Rd, Hostageh Rd, W River Rd, 2 Mile Rd, N 5 th Street, Sherwood (Clarence/William), Circle Oak	
4	JACKIE SWICK	134	N 7 th St, St. Joe's Dr, St. Mary's Dr, Nolan, White Oak, Upland Terrace, Devereux Dr, Jefferson, Oak, N 6 th St, W Main Street, N 2 nd St, N 3 rd St, Shuttle #33	
5	JUNIOR PETERS	139	NYS Rt. 417 from Seneca Junction including: 10 Mile Rd, 9 Mile Rd and Blair Rd to just West of Colonial Village Community, Old State Rd	
6	SANDY PETERS	142	Upper Birch Run Rd, Birch Run, S 7 th St, E Main St, Willard, Cranberry, Castle Dr, Gargoyle, Allegany St, Park St, W Franklin St, NYS Rt 417, East Union St	
7	JOYCE WILCOX-WILSON	144	MHS ONLY: Lower Birch Run Rd, Chipmunk Rd, S 9 Mile Rd, Cheese Factory Rd, Valley View Community, Klice Cross Rd, Mediterranean, Rio Drive, El Dorado, Harriet St., Chestnut, N 4 th St, Maple Ave, Celeste, Fortune, Shuttle #32	N/A

Allegany – Limestone Central School Regular Run Bus Routes 2022-2023

RED = ALES Students Only, Blue = ALMHS Students Only, Green = Combined Pre-K – 12 Students

Route #	Bus Driver Signature/Print	Bus #	School District Roads, Communities, Safe Stop(s) and Intersections for Student Bus Services	Animal Designation
8	DANI HOWARD	133	Irvine Mills, Parkside Drive, Limestone Run Rd, Bailey Drive, Hillside Drive, Main St. to Church St (400 & 500's), Sheldon Drive	
9	LYNNETTE PRIVETTE	132	North Street, Nichols Run Rd, Church St., Quinn Rd, Paton Dr, N Main St (600 & 700's), Sunny Side Drive/US219, Colonial Village Community 3 stops - Entrance, East Side Safe Stops (Mailboxes) 1 & 2	
10	PAUL MARRA	131	Looney Hollow, Leonard Run, N Main St (800 & 900's), Colonial Village Community 2 Stops - West Side Safe Stops (Mailboxes) 3 & 4	
11	JIM DOUGLAS	138	McClure Hollow Road, Five Mile Rd, Morgan Hollow Rd, Karl Rd, Ford Hollow, South Cooper Hill Rd (bottom of hill), Church Rd, Cherry Valley Rd. Chapel Hill Rd, Pumpkin Hollow, West Five Mile, Shuttle #31	
12	MICHELE ARNOLD	146	ELEMENTARY ONLY: W River Rd, 2 Mile Rd, 4 Mile Rd, Lippert Hollow, Hawthorn Lane, West Branch, Boulder Ridge Rd, Klice Cross Rd, Mediterranean, Rio Drive, El Dorado	
13	DAVE KIME	143	ELEMENTARY ONLY: Upper & Lower Birch Run, Chipmonk Rd, South 9 Mile, Cheese Factory Rd, Valley View Community, Daycare Center on North 3 rd St. (PM Only)	
14	SHERYL WAGNER	148	Maple Ave Extension, Van Dixon Drives, Buffalo Rd, Briarwood Dr, Oakwood Terrace, Valley View Dr, West Valley View, Pine View Dr, Kime Hollow, Five Mile Rd, Smith Hollow, Solterra Circle, Sunburst Ln, N 1 st Street	